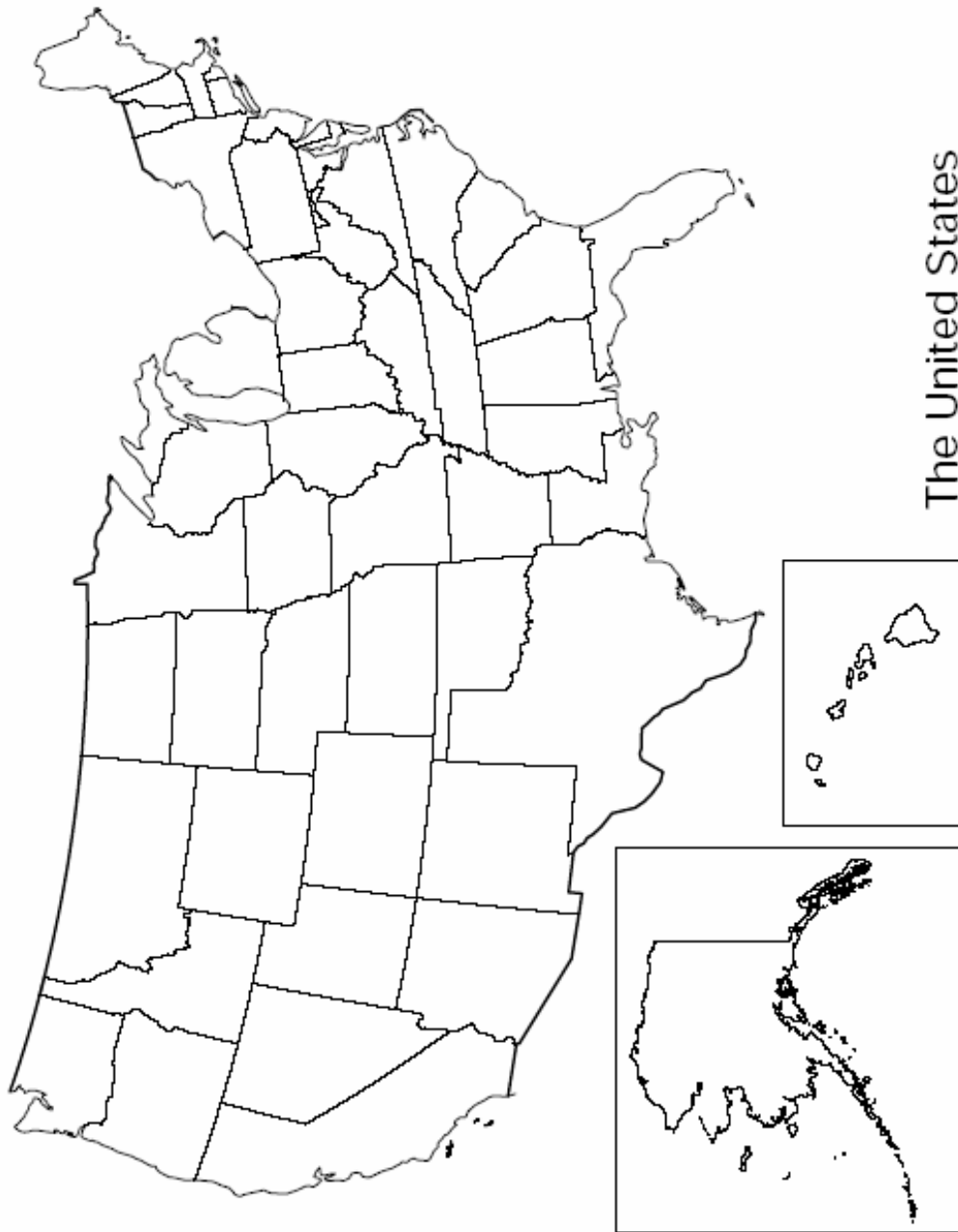


Name: \_\_\_\_\_ Class: \_\_\_\_\_ Date: \_\_\_\_\_

**Worksheet 10.1**

# The United States

*On this outline map of the United States, indicate the state names and time zone boundaries.*



The United States  
(not to scale)

Name: \_\_\_\_\_ Class: \_\_\_\_\_ Date: \_\_\_\_\_

**Worksheet 10.2**

# United States Regions

There are several ways to divide the United States by region. Here we have divided the country by seven regions: Mid Atlantic, Midwest, Mountain West, New England, Pacific West, Southeast, and Southwest.

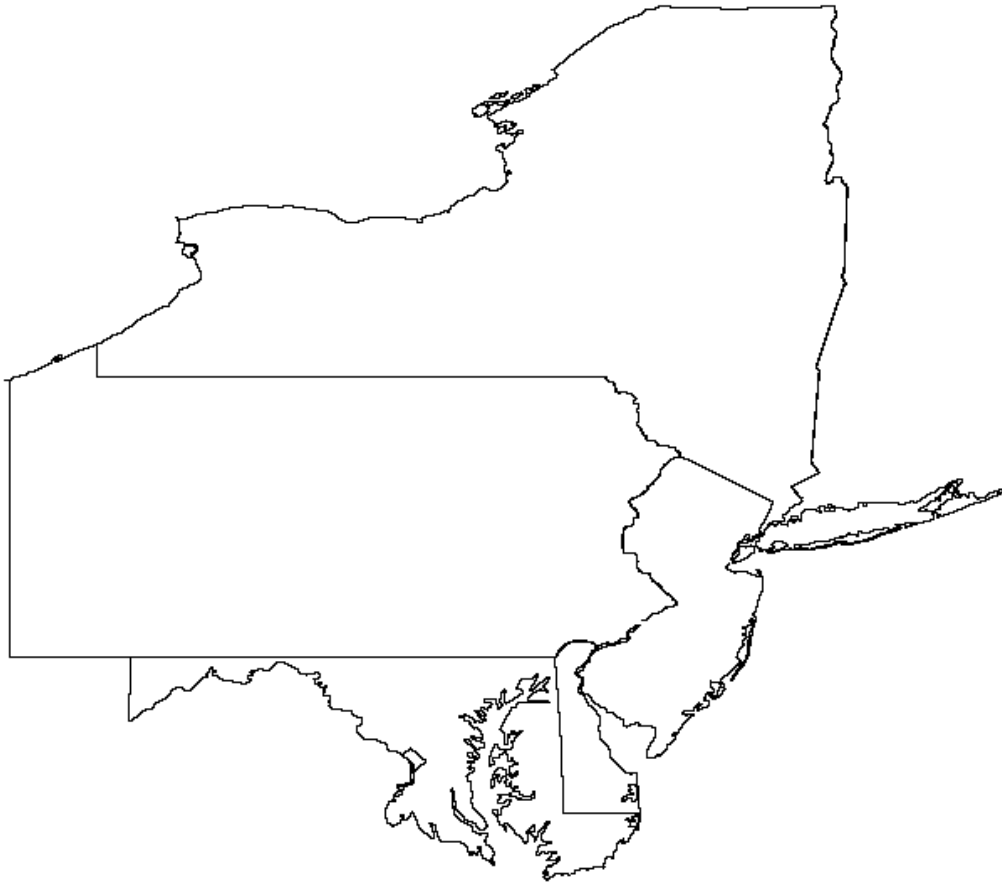
*Research the information requested for your assigned region. Make notes on the other region maps based on the group presentations.*

---

## Mid Atlantic

*Indicate the following information on the map of this region.*

- State names
- Key cities (those that are most visited)
- Major hubs (busiest airports)
- Major ports

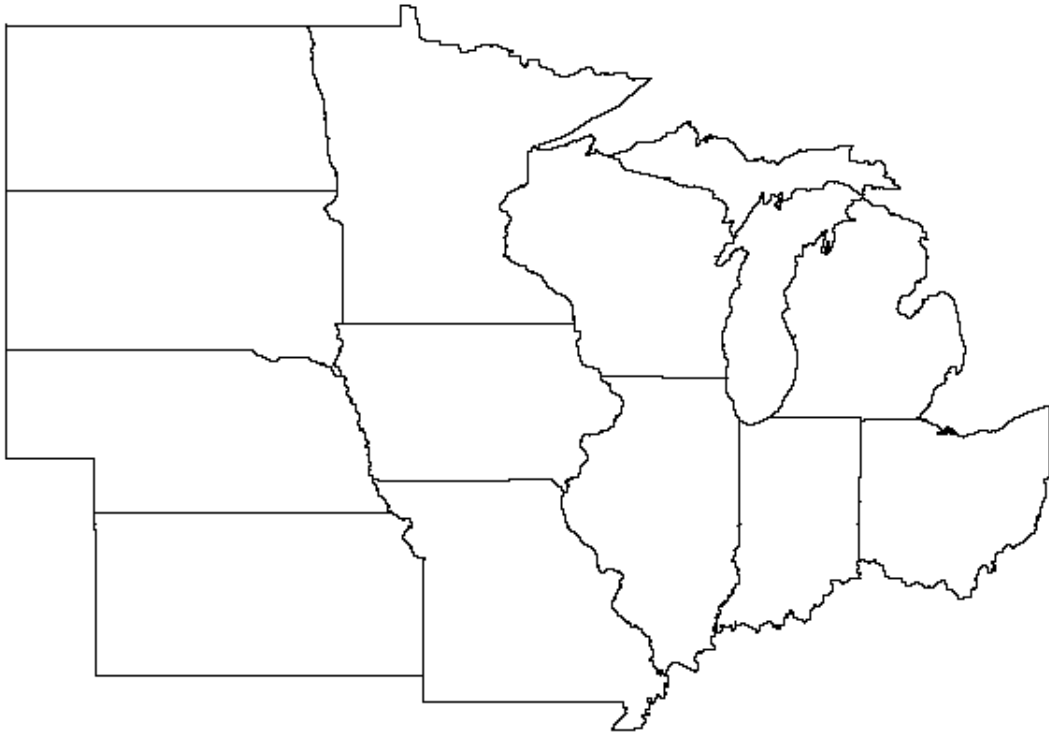


---

## Midwest

*Indicate the following information on the map of this region.*

- State names
- Key cities (those that are most visited)
- Major hubs (busiest airports)
- Major ports



---

## Mountain West

*Indicate the following information on the map of this region.*

- State names
- Key cities (those that are most visited)
- Major hubs (busiest airports)
- Major ports



---

## New England

*Indicate the following information on the map of this region.*

- State names
- Key cities (those that are most visited)
- Major hubs (busiest airports)
- Major ports

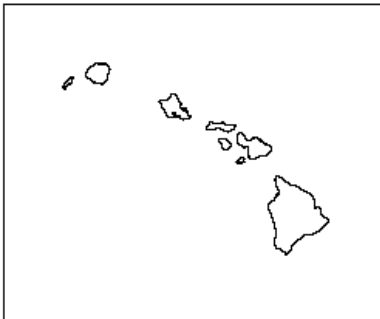
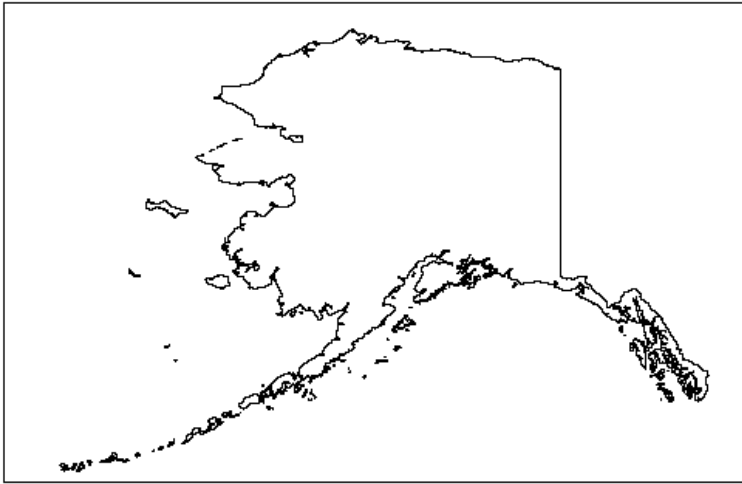


---

## Pacific West

*Indicate the following information on the map of this region.*

- State names
- Key cities (those that are most visited)
- Major hubs (busiest airports)
- Major ports



Pacific West  
(not to scale)

---

## Southeast

*Indicate the following information on the map of this region.*

- State names
- Key cities (those that are most visited)
- Major hubs (busiest airports)
- Major ports

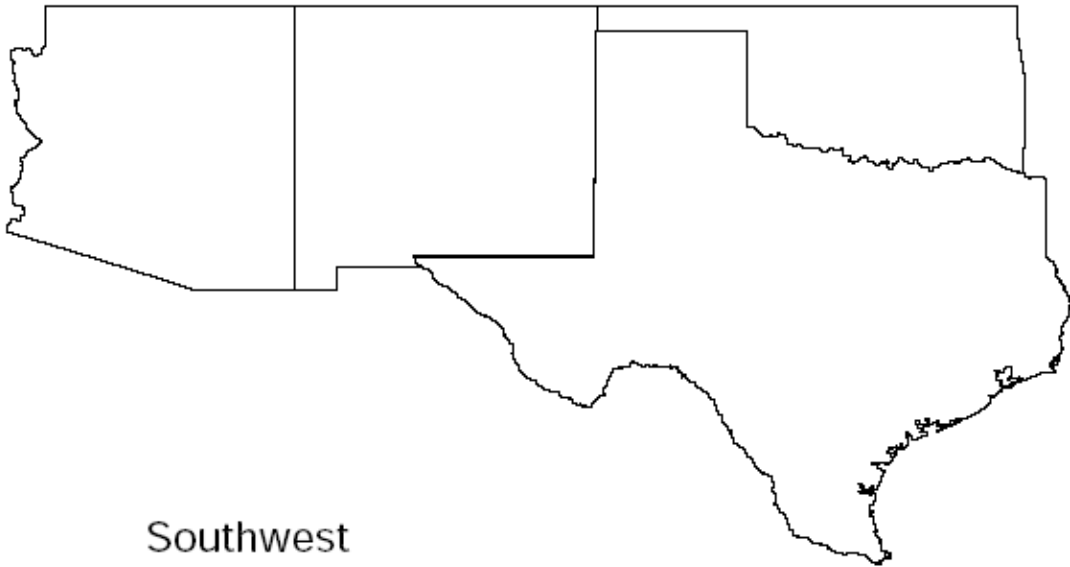


---

## Southwest

*Indicate the following information on the map of this region.*

- State names
- Key cities (those that are most visited)
- Major hubs (busiest airports)
- Major ports



Name: \_\_\_\_\_ Class: \_\_\_\_\_ Date: \_\_\_\_\_

**Worksheet 10.3**

# Physical Geography and Climate Profiles of United States Regions

*Create a summary profile of the physical geography and climate of your assigned region. Make notes on the other regions based on the group presentations.*

---

## Mid Atlantic

Physical Geography:

Climate:

---

## Midwest Climate

Physical Geography:

Climate:

---

## Mountain West

Physical Geography:

Climate:

---

## **New England**

Physical Geography:

Climate:

---

## **Pacific West**

Physical Geography:

Climate:

---

## **Southeast**

Physical Geography:

Climate:

---

## **Southwest**

Physical Geography:

Climate:



Name: \_\_\_\_\_ Class: \_\_\_\_\_ Date: \_\_\_\_\_

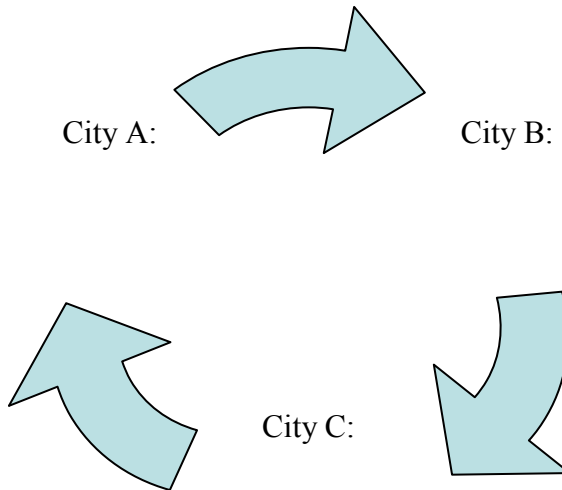
Worksheet 10.4

# Travel between United States Cities/Regions

---

## Connect to Cities within Your Region

Pick three major cities in your region—City A, City B, and City C. Research methods of transportation (air, land, water) and choose one for getting from City A to City B, from City B to City C, and from City C to City A. Detail the method below. For example, if you choose air travel, indicate the airport names and a flight that connects the two cities. If you choose land travel, describe the route taken as best you can by looking at a road map.



City A to City B:

---

City B to City C:

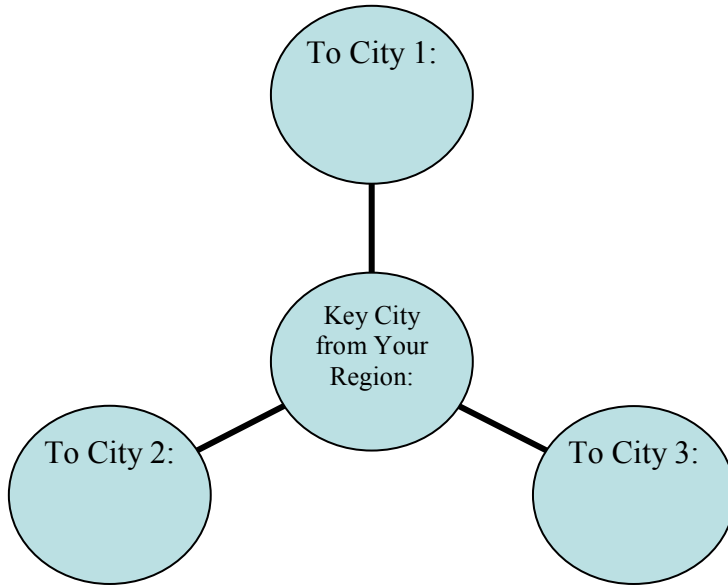
---

City C to City A:

---

## Connect to Cites Between Regions

- Pick what you think is the key city in your region. Choose another region (or your teacher will assign you one). Choose three cities in that region—City 1, City 2, and City 3. Write the city names in the diagram. Choose a method of transportation from your key city to each of these three other cities. Detail your travel choices in the fill-in lines below.



Key City to City 1:

\_\_\_\_\_

Distance between cities: \_\_\_\_\_

Time Zone change? \_\_\_\_\_ Number of hours lost or gained: \_\_\_\_\_

Key City to City 2:

\_\_\_\_\_

Distance between cities: \_\_\_\_\_

Time Zone change? \_\_\_\_\_ Number of hours lost or gained: \_\_\_\_\_

Key City to City 3:

---

Distance between cities: \_\_\_\_\_

Time Zone change? \_\_\_\_\_ Number of hours lost or gained: \_\_\_\_\_

2. After planning travel between your region's key city and 3 cities from another region, find out if there are any weather conditions that could affect each trip if it was made in summer or winter.

---

---

---